

# Kershaw-Ryan State Park

## TRAIL USE

- Hiking
- Dogs on Leash
- No Motor Vehicles

## LEGEND

- Bench
- Bridge
- Parking
- Showers
- Restroom
- Playground
- Picnic Area
- Horseshoes
- Greenhouse
- Wading Pool
- Drinking Water
- Sand Volleyball
- Entrance Station
- Group Picnic Area
- Kershaw Campground
- Sanitary Disposal Station
- Highway 317
- Park Roads
- Secondary Trails



317 Caliente - 2 mi

Elgin Schoolhouse - 20 mi

Rainbow Canyon

Kershaw Canyon

Rattlesnake Loop

Canyon Overlook Loop

Horse Spring


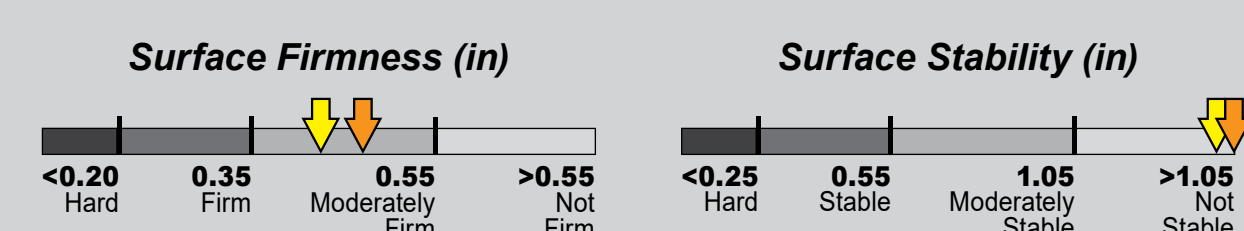
Kershaw Canyon

See Detail


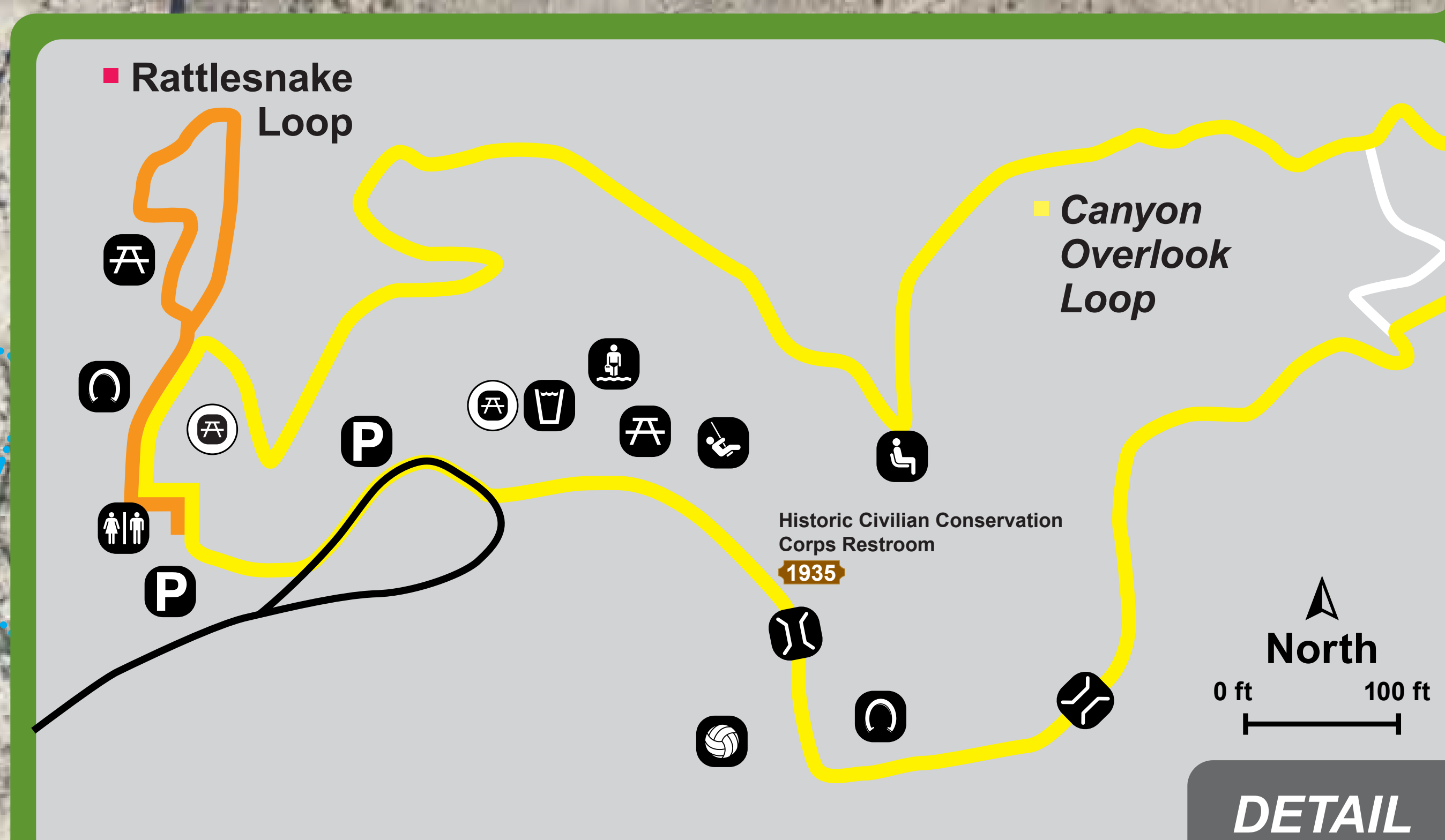
## TRAIL ACCESS INFORMATION

Trail Name	Length	Typical Grade	Maximum Grade Standard Ramp is 8.3%	Typical Cross Slope	Maximum Cross Slope	Typical Tread Width	Minimum Clearance Width	Surface Type	Surface Firmness Typical Worst	Surface Stability Typical Worst
Rattlesnake Loop	0.1 mi	5.1%	52 ft is 12% - 18%	4.3%	178 ft is 8% - 13%	46 in	24 in	Soil	0.30 0.47	0.99 1.72
Canyon Overlook Loop	1.4 mi	11.6%	139 ft is 35% - 42%	3.8%	114 ft is 15% - 24%	30 in	10 in	Soil	0.26 0.41	0.84 1.24

**WARNING:**  
Trail conditions may have changed since March 2011 when these trails were assessed. Signage created by Beneficial Designs Inc. using trail data collected by a certified trail assessment coordinator.



Funded by the Nevada Recreational Trails Program



**DETAIL**